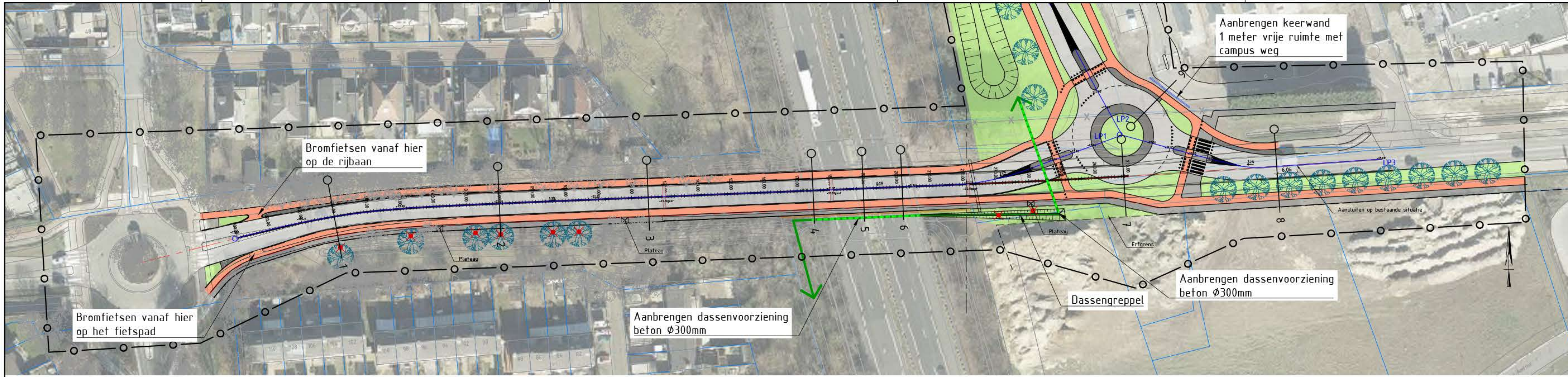

horizontale schaal 1:200
verticale schaal 1:200

LENGTEPROFIEL LP1

Metrering	Hoogte bestaand terrein
0.00	+24.03
5.00	+23.94
10.00	+23.89
15.00	+23.84
20.00	+23.80
25.00	+23.74
30.00	+23.70
35.00	+23.65
40.00	+23.59
45.00	+23.54
50.00	+23.49
55.00	+23.43
60.00	+23.37
65.00	+23.31
70.00	+23.25
75.00	+23.17
80.00	+23.09
85.00	+23.01
90.00	+22.91
95.00	+22.83
100.00	+22.73
105.00	+22.64
110.00	+22.55
115.00	+22.46
120.00	+22.35
125.00	+22.23
130.00	+22.10
135.00	+22.02
140.00	+21.96
145.00	+21.90
150.00	+21.85
155.00	+21.81
160.00	+21.78
165.00	+21.74
170.00	+21.71
175.00	+21.69
180.00	+21.67
185.00	+21.70
190.00	+21.75
195.00	+21.79
200.00	+21.85
205.00	+21.91
210.00	+21.97

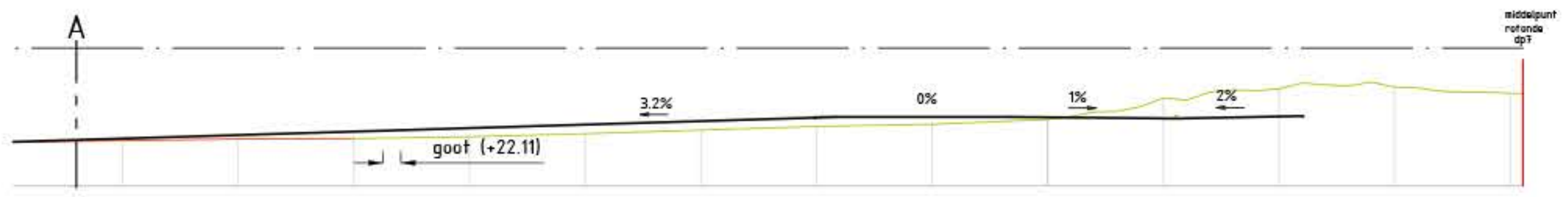

Metrering	Hoogte bestaand terrein
210.00	+21.97
215.00	+22.04
220.00	+22.06
225.00	+22.14
230.00	+22.27
235.00	+22.40
240.00	+22.59
245.00	+22.68
250.00	+22.89
255.00	+23.82
260.00	+24.22
265.00	+24.30
270.00 270.55	+24.03 +24.02

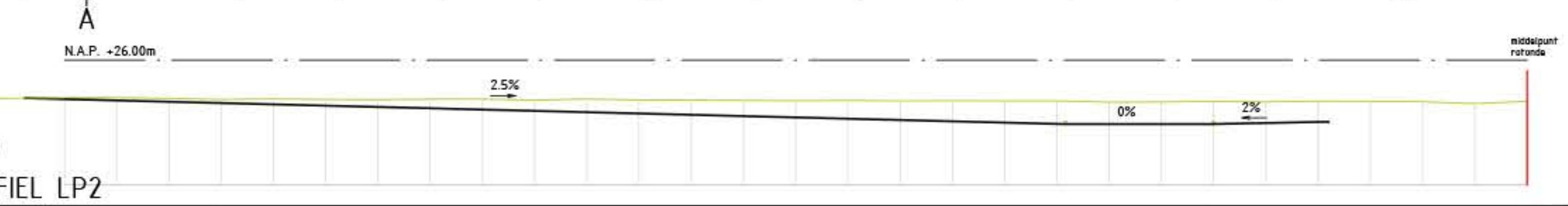

horizontale schaal 1:200
verticale schaal 1:200

LENGTEPROFIEL LP2

Metrering	Hoogte bestaand terrein
0.00	24.19
2.50	24.20
5.00	24.16
7.50	24.11
10.00	26.14
12.50	24.11
15.00	24.10
17.50	24.12
20.00	24.13
22.50	24.08
25.00	24.13
27.50	24.09
30.00	24.08
32.50	24.06
35.00	24.05
37.50	24.06
40.00	24.04
42.50	24.05
45.00	24.04
47.50	24.04
50.00	23.98
52.50	23.99
55.00	24.01
57.50	23.99
60.00	24.03
62.50	24.02
65.00	24.00
67.50	23.91
70.00	24.02

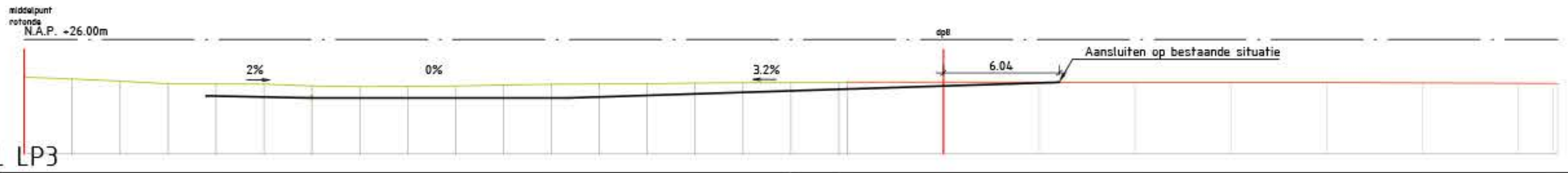

horizontale schaal 1:200
verticale schaal 1:200

LENGTEPROFIEL LP3

Metrering	Hoogte bestaand terrein
0.00	24.02
2.50	23.93
5.00	23.81
7.50	23.68
10.00	23.67
12.50	23.66
15.00	23.56
17.50	23.53
20.00	23.54
22.50	23.56
25.00	23.61
27.50	23.65
30.00	23.67
32.50	23.68
35.00	23.71
37.50	23.73
40.00	23.73
42.50 42.95	23.74 +23.76
47.95	+23.76
52.95	+23.75
57.95	+23.75
62.95	+23.75
67.95	+23.74
72.95	+23.72
77.95	+23.70
79.95 80.00	+23.70 +23.68

Schaal 1:200

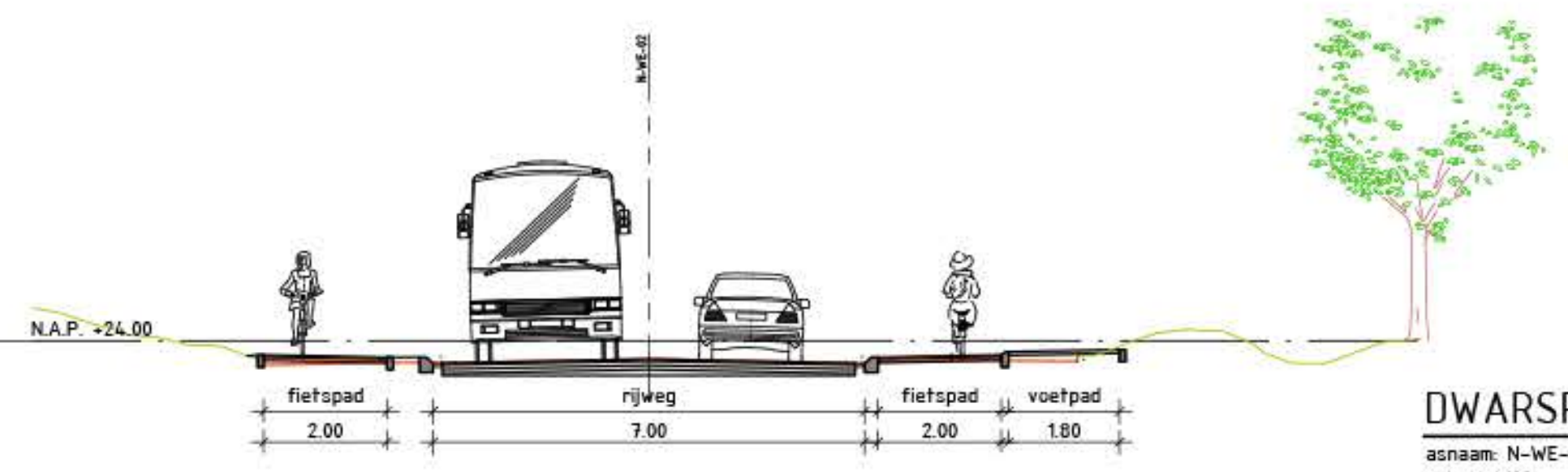

DWARSPROFIEL 1

asnaam: N-WE-02; metr. 30.00
schaal 1:100

Bestaande afstand	-6.25 -5.37 -4.23 -3.70 -3.13 -0.34 0.00 1.16 3.21 4.89 6.95
Bestaande hoogte	+23.60 +23.62 +23.64 +23.64 +23.64 +23.69 +23.70 +23.68 +23.64 +23.68 +23.66
Nieuwe afstand	-6.25 -4.25 -3.72 -3.50 0.00 3.50 3.72 5.72 5.94 7.64
ontwerphoogte	+23.77 +23.33 +23.73 +23.63 +23.70 +23.63 +23.73 [illegible] +23.86

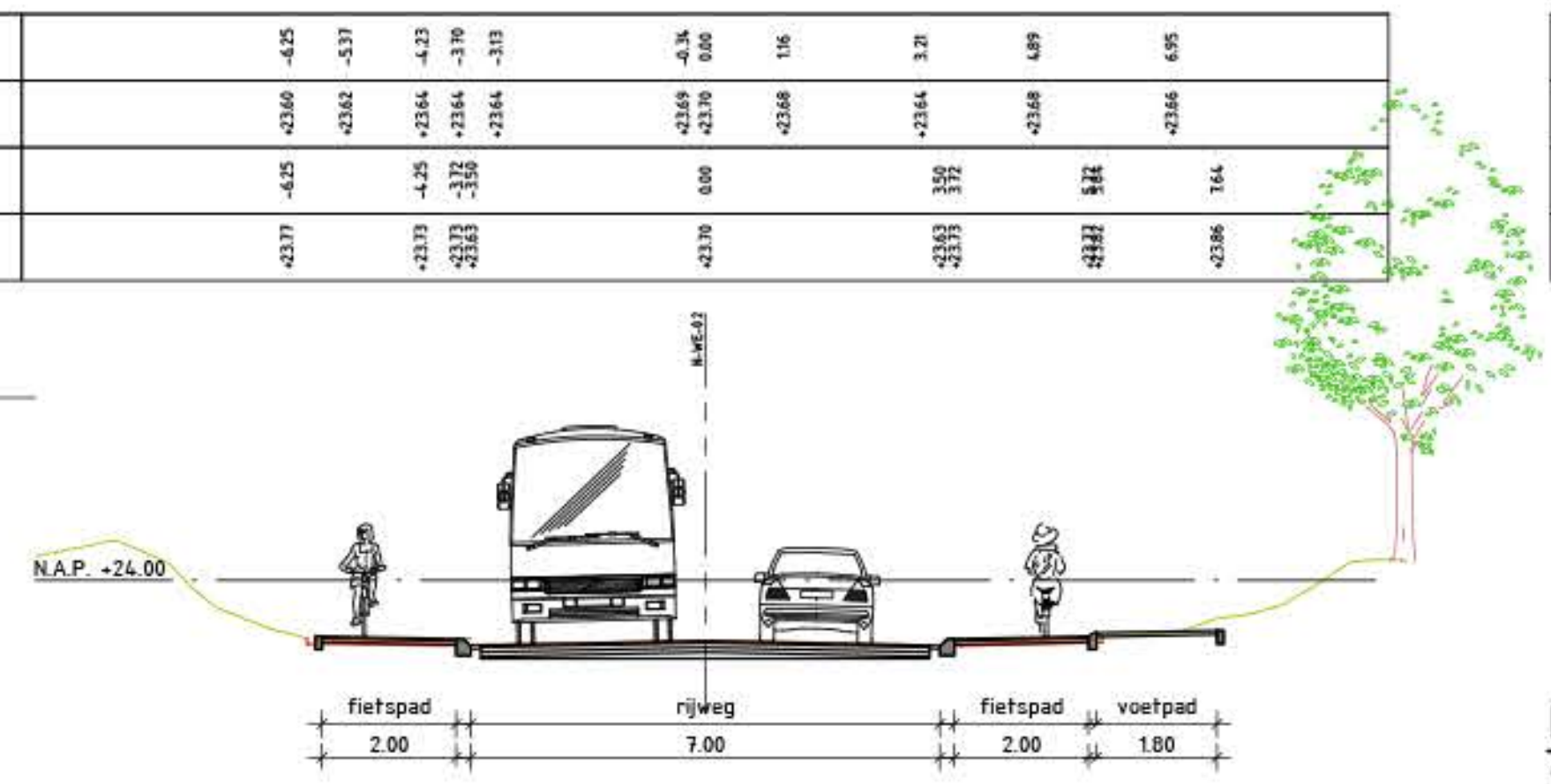

DWARSPROFIEL 2

asnaam: N-WE-02; metr. 80.00
schaal 1:100

Bestaande afstand	-5.96 -5.76 -3.47 -3.12 -1.55 0.00 0.28 1.30 3.39 3.66 5.47 5.92
Bestaande hoogte	+23.05 +23.04 +23.03 +23.04 +23.06 +23.09 +23.09 +23.07 +23.02 +23.02 +23.06 +23.07
Nieuwe afstand	-5.72 -3.72 -3.50 0.00 3.50 3.72 5.72 5.94 7.64
ontwerphoogte	+23.16 +23.12 +23.02 +23.09 +23.02 +23.12 [illegible] +23.25

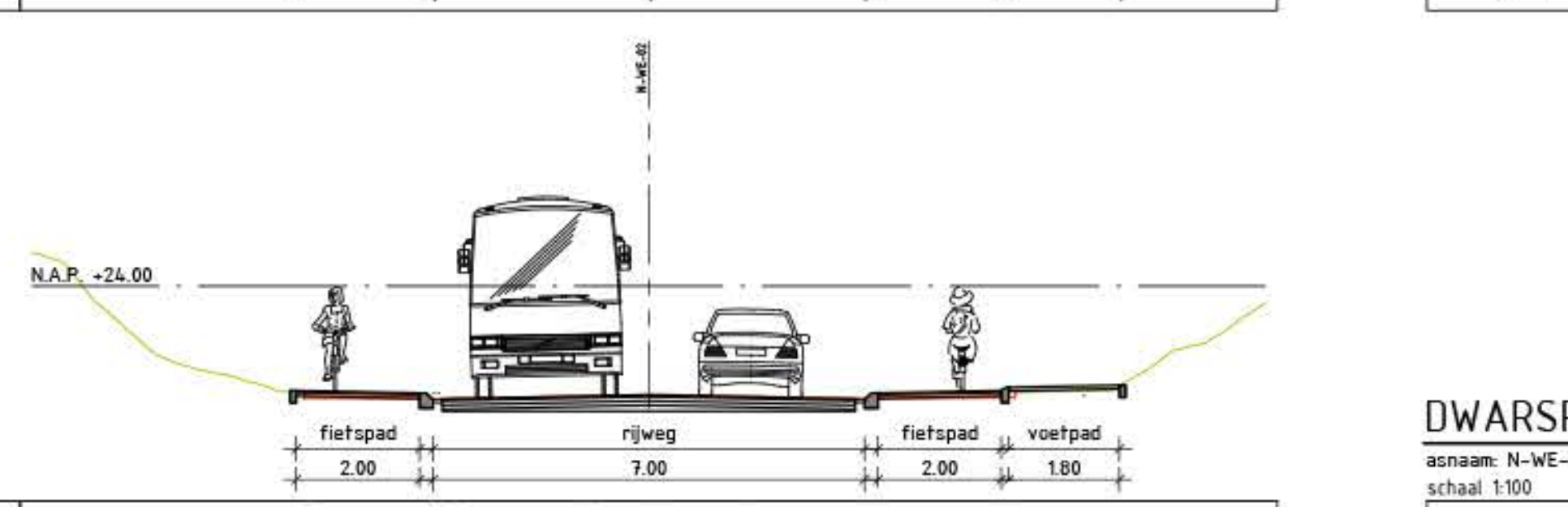

DWARSPROFIEL 3

asnaam: N-WE-02; metr. 125.00
schaal 1:100

Bestaande afstand	[illegible] -3.52 -3.13 -0.96 0.00 0.28 1.61 3.39 3.69 5.57 5.94
Bestaande hoogte	[illegible] +22.16 +22.16 +22.21 +22.23 +22.23 +22.20 +22.17 +22.17 +22.18 +22.18
Nieuwe afstand	-5.72 -3.72 -3.50 0.00 3.50 3.72 5.72 5.94 7.64
ontwerphoogte	+22.30 +22.26 +22.16 +22.23 +22.16 +22.26 [illegible] +22.39

Schaal 1:100

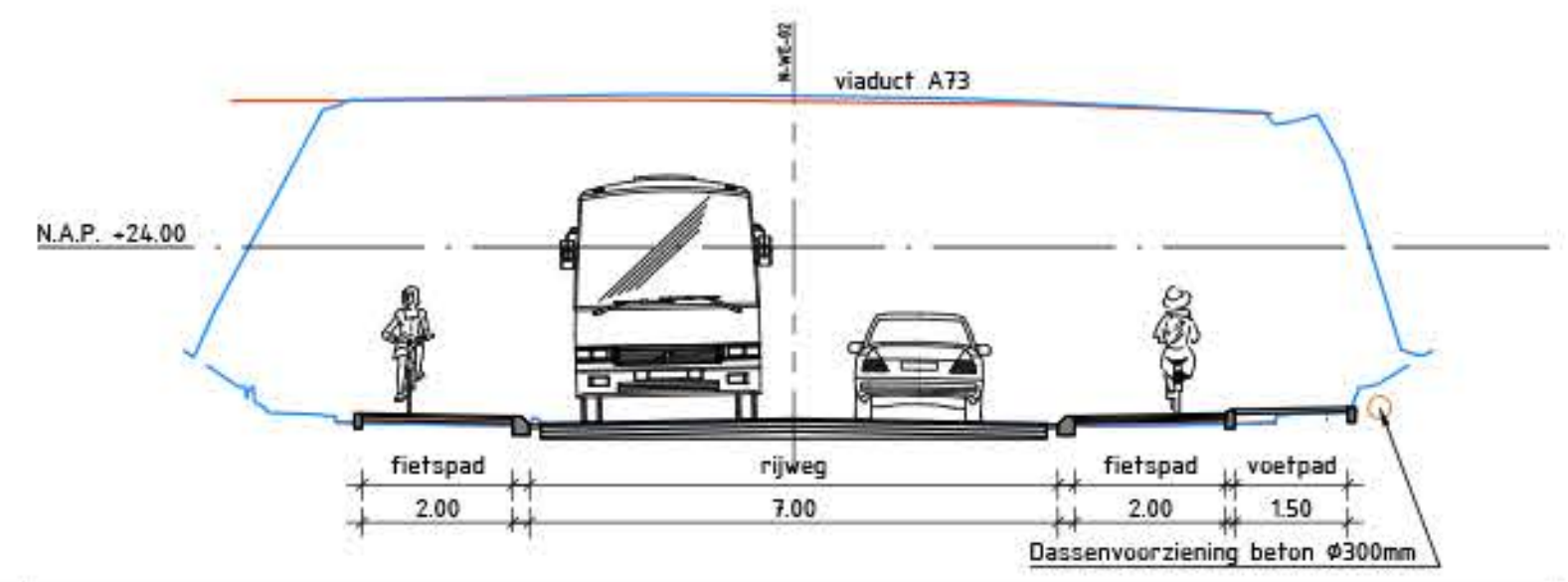

DWARSPROFIEL 4

asnaam: N-WE-02; metr. 174.84
schaal 1:100

Bestaande afstand	-6.07 -5.78 -3.35 -3.09 -2.52 0.00 0.28 1.88 3.40 3.70 5.71 6.38
Bestaande hoogte	+21.68 +21.67 +21.63 +21.63 +21.64 +21.69 +21.69 +21.66 +21.63 +21.63 +21.66 +21.67
	-5.72 -3.72 -3.50 0.00 3.50 3.72 5.72 5.94 7.34
	+21.79 +21.75 +21.65 +21.72 +21.65 +21.75 [illegible] +21.87

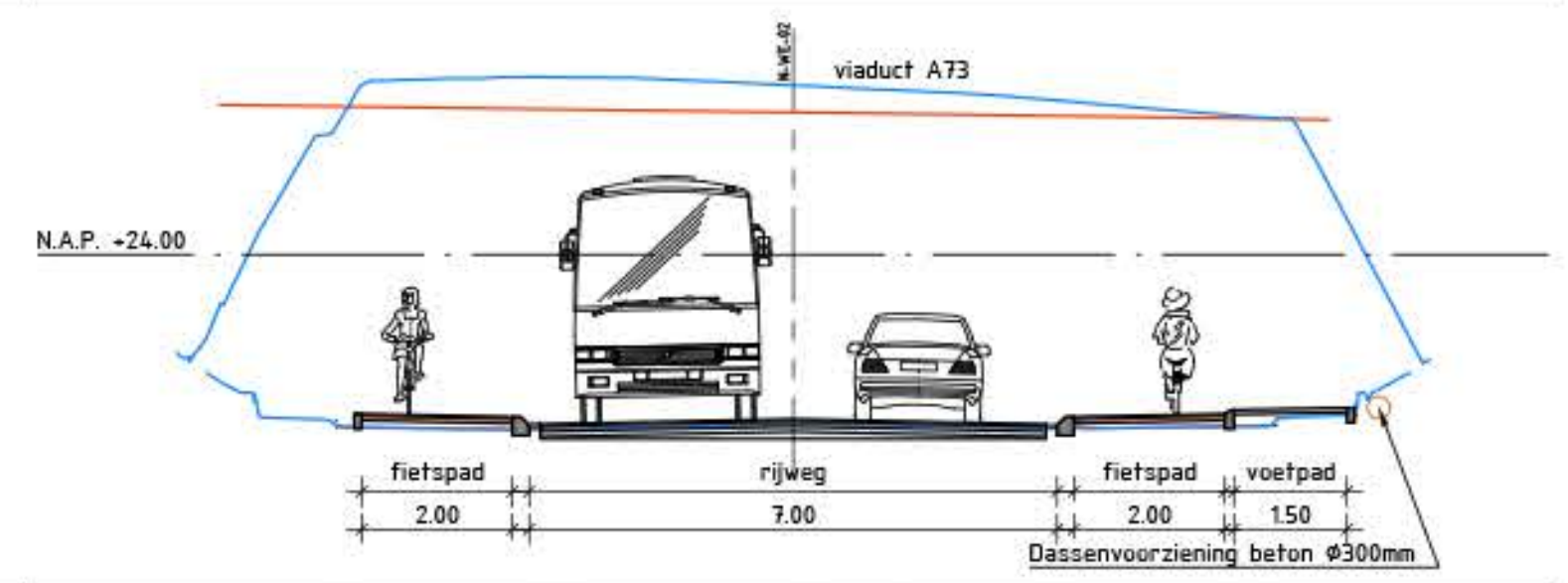

DWARSPROFIEL 5

asnaam: N-WE-02; metr. 190.00
schaal 1:100

Bestaande afstand	[illegible] -3.33 -3.07 -2.76 0.00 0.28 1.51 3.41 3.69 5.83 6.39
Bestaande hoogte	[illegible] +21.67 +21.67 +21.68 +21.75 +21.75 +21.73 +21.69 +21.69 +21.72 +21.73
Nieuwe afstand	-5.72 -3.72 -3.50 0.00 3.50 3.72 5.72 5.94 7.34
ontwerphoogte	+21.88 +21.84 +21.74 +21.81 +21.74 +21.84 [illegible] +21.96

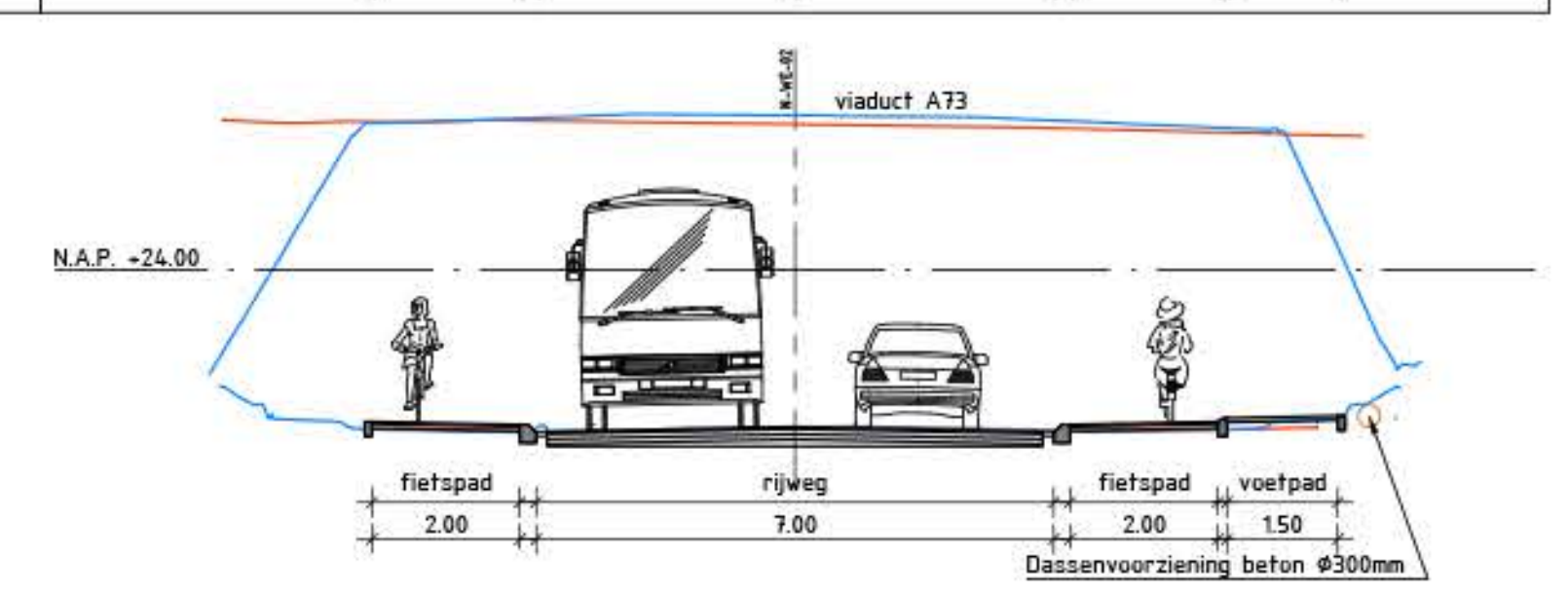

DWARSPROFIEL 6

asnaam: N-WE-02; metr. 201.74
schaal 1:100

Bestaande afstand	-6.06 -4.09 -3.34 -3.08 -2.14 0.00 0.28 2.22 3.40 3.74 4.97 6.40
Bestaande hoogte	+21.84 +21.81 +21.80 +21.80 +21.82 +21.87 +21.87 +21.84 +21.82 +21.81 +21.83 +21.86
Nieuwe afstand	-5.72 -3.72 -3.50 0.00 3.50 3.72 5.72 5.94 7.34
ontwerphoogte	+21.96 +21.92 +21.82 +21.89 +21.82 +21.92 [illegible] +22.04

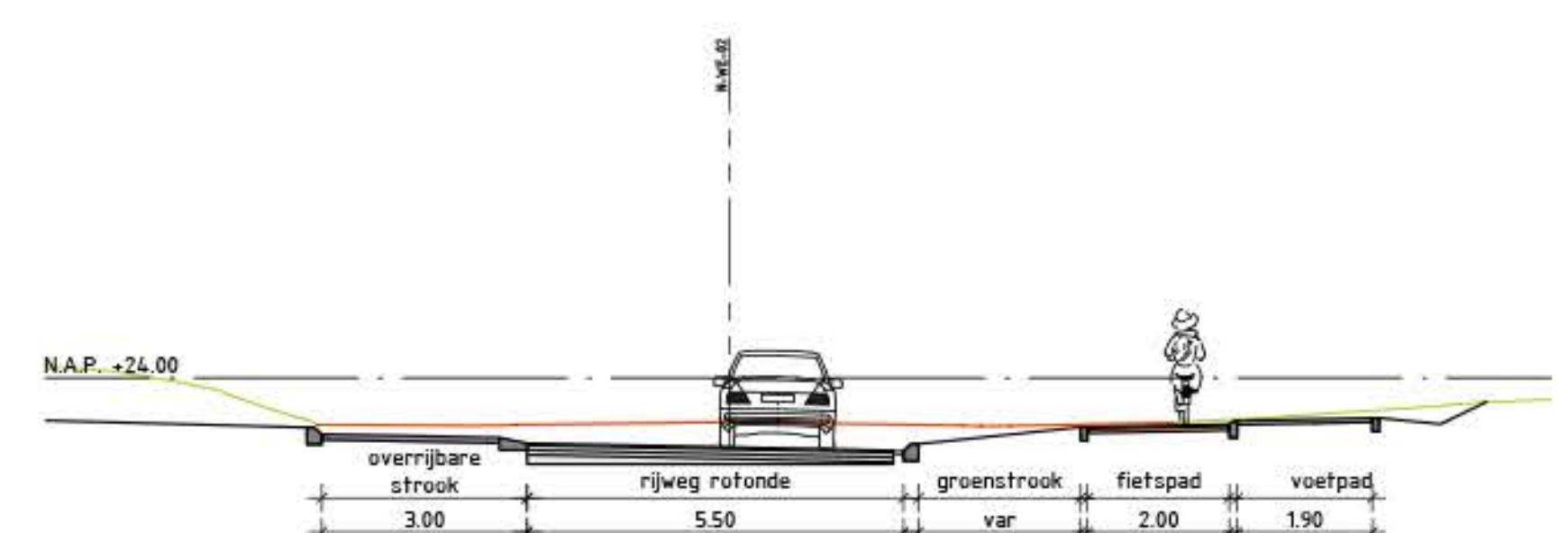

DWARSPROFIEL 7

asnaam: N-WE-02; metr. 268.69
schaal 1:100

Bestaande afstand	-6.03 -4.52 -3.51 -3.12 -1.50 0.00 0.28 3.24 3.66 4.10 4.63 6.49
Bestaande hoogte	+23.32 +23.31 +23.30 +23.31 +23.33 +23.35 +23.35 +23.31 +23.29 +23.30 +23.31 +23.34
Nieuwe afstand	-6.18 -5.96 -3.36 -2.96 0.00 2.54 2.76 5.23 [illegible] 9.39 10.39
ontwerphoogte	+23.27 +23.17 +23.12 +23.04 +22.93 +23.03 +23.28 [illegible] +23.41 +23.32

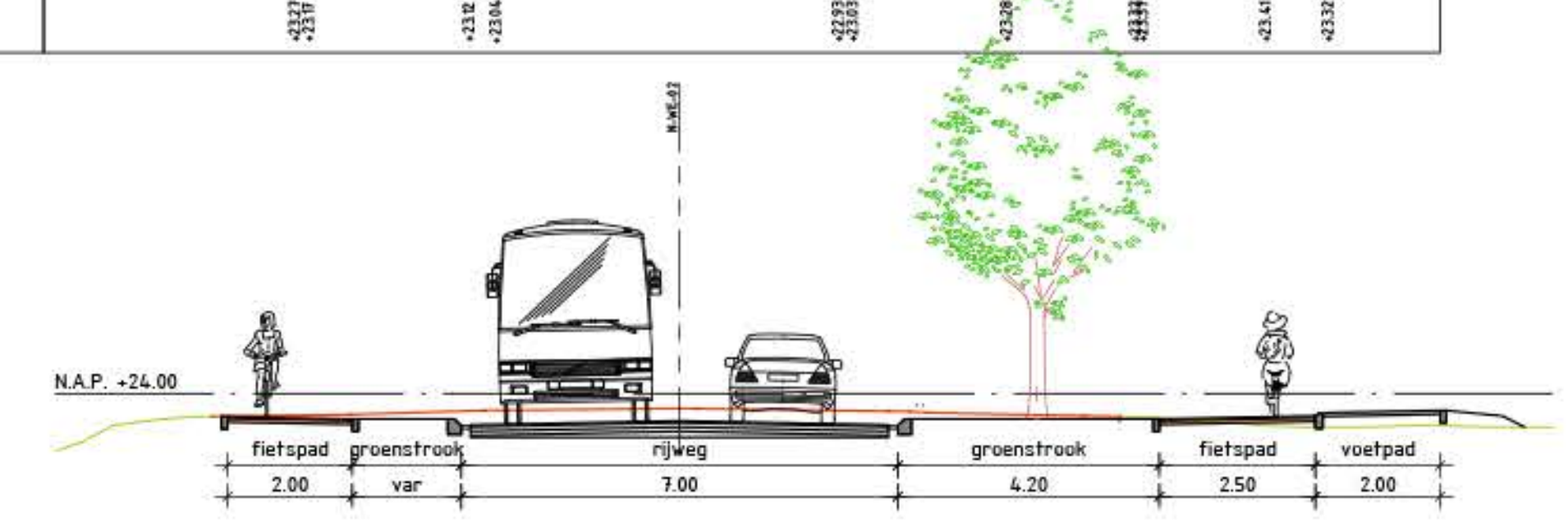

DWARSPROFIEL 8

asnaam: N-WE-02; metr. 315.00
schaal 1:100

Bestaande afstand	-7.50 -6.70 -5.25 -4.01 -3.13 -2.31 0.00 0.27 3.29 3.69 3.99 4.51 6.50
Bestaande hoogte	+23.63 +23.64 +23.66 +23.70 +23.73 +23.74 +23.76 +23.76 +23.72 +23.71 +23.70 +23.68 +23.64
Nieuwe afstand	0.00
ontwerphoogte	+23.56

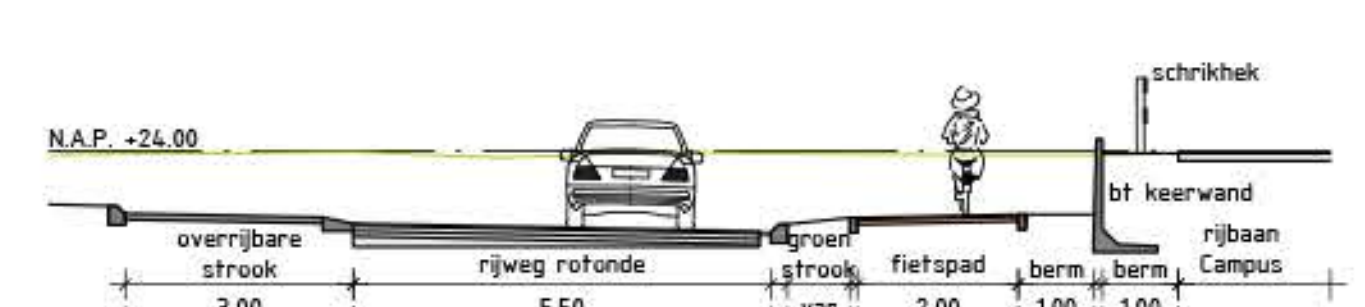

DWARSPROFIEL 9

schaal 1:100

Bestaande afstand	0.00 4.00 6.00 8.00 10.00 12.00 13.26 14.00 15.00
Bestaande hoogte	+23.95 +23.99 +23.91 +23.99 +23.96 +23.95 +23.95 +23.95 +23.97
Nieuwe afstand	0.00 0.78 1.00 3.60 4.00 9.50 9.72 10.64 12.76 13.76 13.87 14.87
ontwerphoogte	+23.29 +23.27 +23.17 +23.12 +23.04 +22.93 +23.03 +23.12 +23.16 +23.16 +23.96 +23.96

VERKLARING

- Projectgrens
- Kavelgrens
- Rijbaan
- Parallelweg
- P-strook
- Fietspad
- Voetpad, tegelverharding
- Voetpad, halfverharding
- Printbeton
- Groenstrook, gazon
- Groenstrook, beplanting
- Inrit
- Bestaande boom
- Te rooien boom
- Waardevolle boom
- Nieuwe boom
- Nieuwe dassenpassage (globale ligging)

Rev	Omschrijving	Datum rev.	Get.	Gez.	Acc.
05	Definitief	12-02-2021	PBP		
04	Opmerkingen van gemeente verwerkt	23-06-2020	K.V.Z.	P.F.	B.M.
03	Opmerkingen van gemeente verwerkt	11-06-2020	K.V.Z.	P.F.	B.M.

Maten in meters, tenzij anders aangegeven
Materialen in millimeters
Hoogtematen in meters t.o.v. N.A.P.

DEFINITIEF

Opdrachtgever
Gemeente Venray
Project
Stationsweg
Onderdeel
Definitief ontwerp Henry Dunantstraat

Projectnummer	Tekeningnummer	Versie	Datum van uitgave	Ontwerpfase	Contractnummer
366303	366303-T004-ONT-D01-L05	05	04-03-2020	DO	

Blad	Van	Schaal	Formaat	Kantoor	Get.	Gez.	Acc.
L05	L002	1:500; 1:200; 1:100	A0-L (ISO)	Eindhoven	FdG	..	..

oud

www.sweco.nl
© Sweco Nederland B.V. Alle rechten voorbehouden

SWECO

P:\101\366303_Stationsstraat_Venray\2. Do WorkAld_Techniek\W500-Ontwerp\366303-T004-ONT-D01.dwg